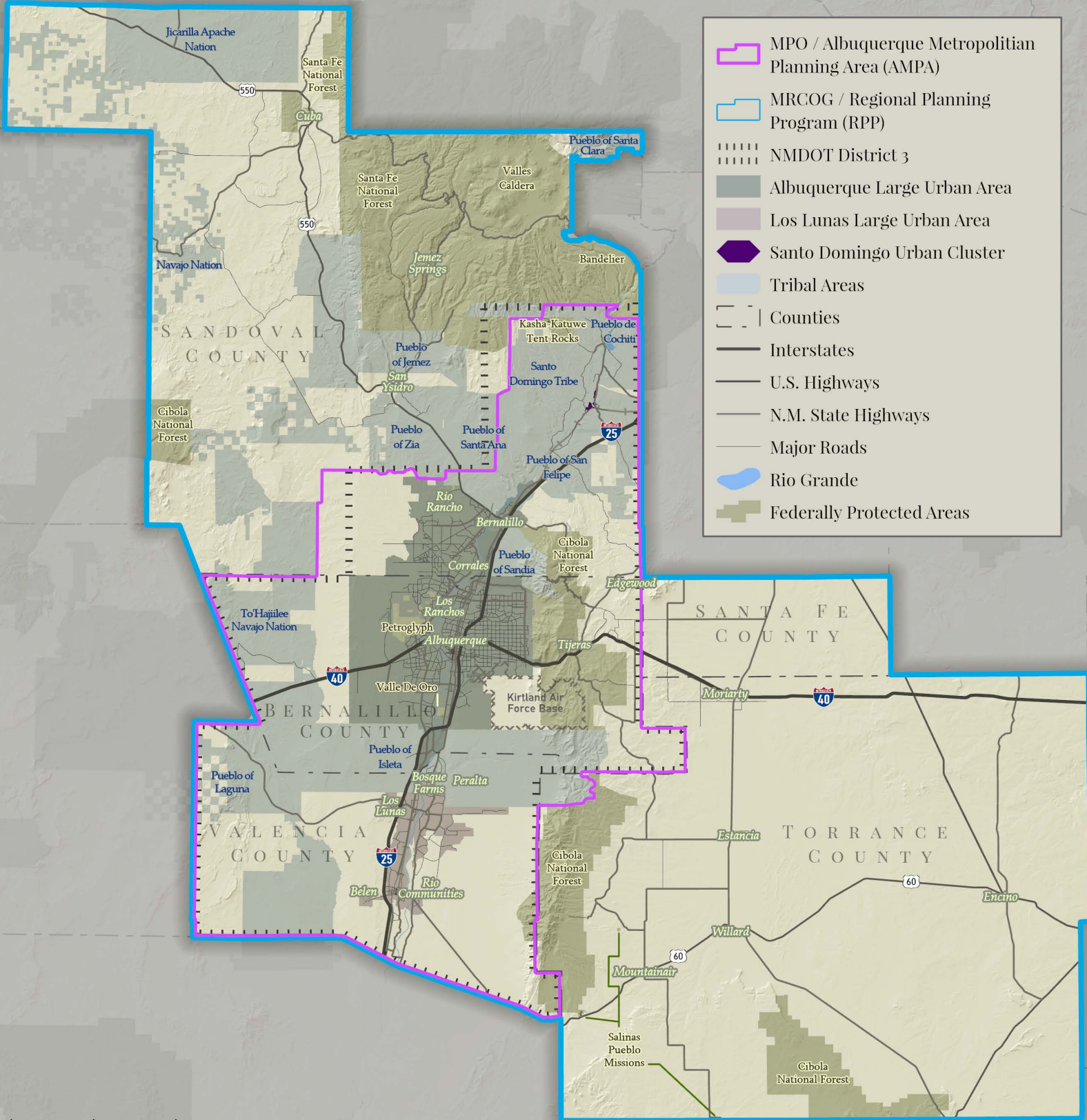



















Mid Region Council of Governments

Metropolitan Planning Organization

Transportation Planning Boundaries



-  MPO / Albuquerque Metropolitan Planning Area (AMPA)
-  MRCOG / Regional Planning Program (RPP)
-  NMDOT District 3
-  Albuquerque Large Urban Area
-  Los Lunas Large Urban Area
-  Santo Domingo Urban Cluster
-  Tribal Areas
-  Counties
-  Interstates
-  U.S. Highways
-  N.M. State Highways
-  Major Roads
-  Rio Grande
-  Federally Protected Areas



Data Sources: Mid-Region Council of Governments (including Mid-Region Metropolitan Planning Organization, Regional Planning Program, and Rio Metro Regional Transit District); New Mexico Department of Transportation and US Department of Transportation; New Mexico Taxation & Revenue Department; US Census Bureau; United States Geological Survey (USGS); US National Park Service; US Forest Service; US Department of Defense; US Fish and Wildlife Service; Bureau of Indian Affairs; Bureau of Land Management; and Tribal, State, Regional, and Local Entities.
Map Date: May 2022